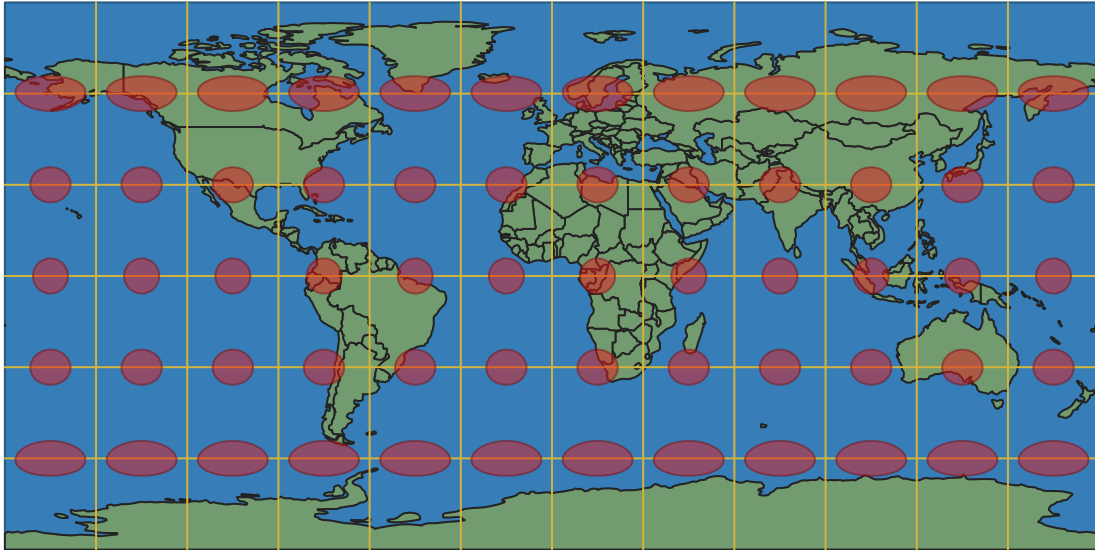
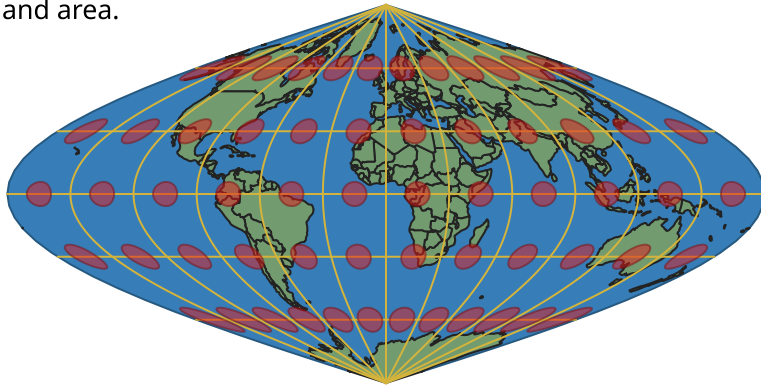


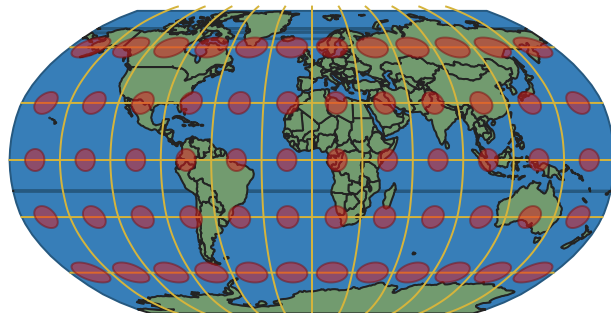
# Different World Projections



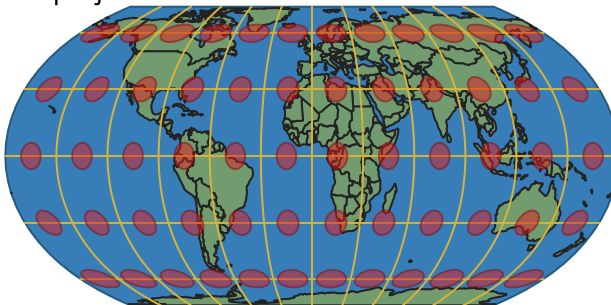
Compromise geographic coordinate system. Distorts shape and area.



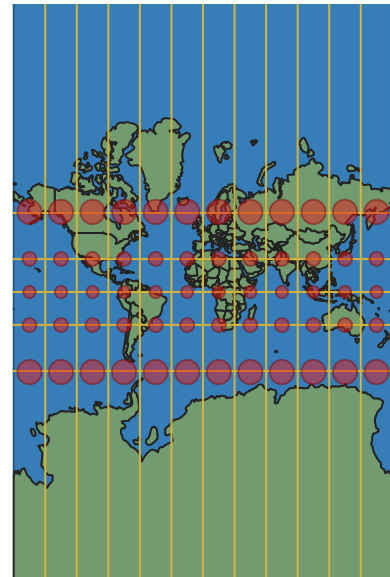
Sinusoidal projection



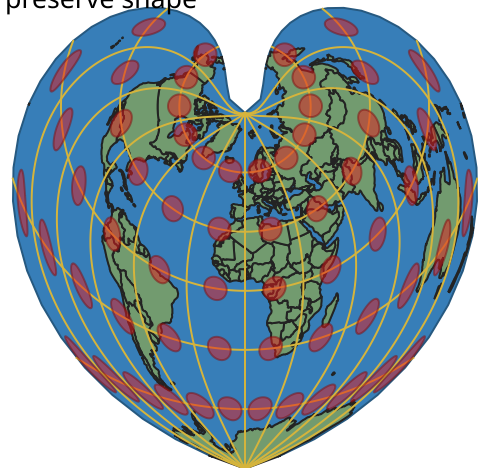
Robinson projection



Equal Earth projection



Mercator projection. Distorts size to preserve shape



Bonne projection